

COUNTY OF	ITEM NO.	SHEET NO.

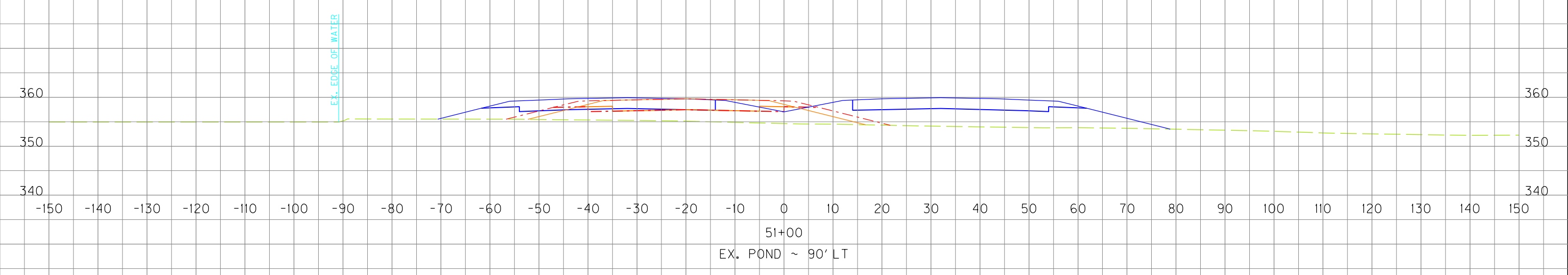
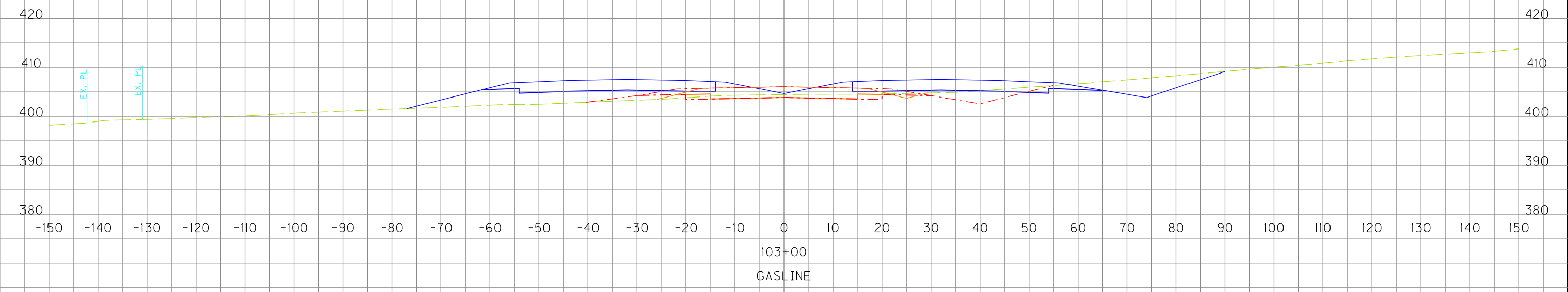
ROCK ROAD BED REFILL EMB. BENCH GRAN. EMB. COM EMB ROCK EXC DT LT DT RT

FILE NAME: T:\KYTC02 PROJECTS\202-102 BALLARD US 60_115_00\PFBS\15-X-SECTIONS\CRITICAL XS.DGN

USER: m\mnsatt
DATE PLOTTED: January 1, 0001

E-SHEET NAME:

MicroStation v8.11.7.443



SCALE: 1" = 10' HORIZONTAL
1" = 10' VERTICAL

ALT 1
STA. 51+00 TO STA. 103+00

COUNTY OF	ITEM NO.	SHEET NO.

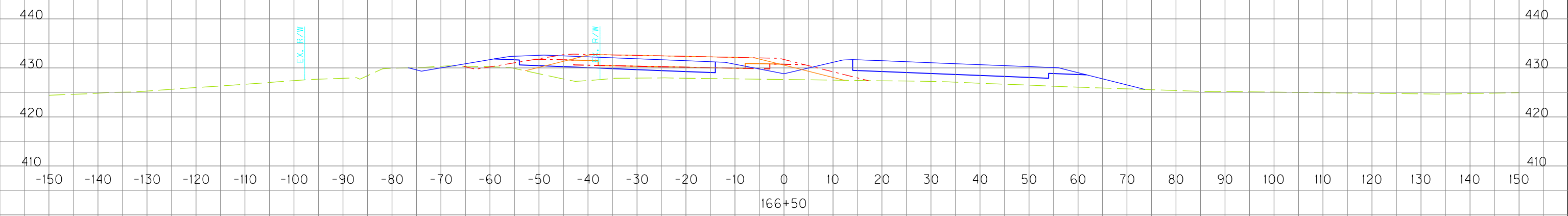
ROCK ROAD BED REFILL EMB. BENCH GRAN. EMB. COM EMB ROCK EXC DT LT DT RT

FILE NAME: T:\KYTC02 PROJECTS\202-102 BALLARD US 60_115_00\PFBS\15-X-SECTIONS\CRITICAL XS.DGN

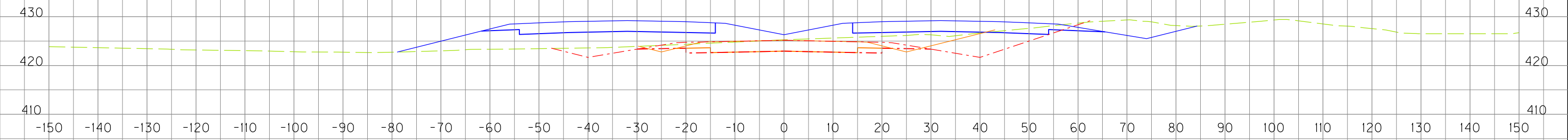
USER: m\mnsatt
DATE PLOTTED: January 1, 2001

E-SHEET NAME:

MicroStation v8.11.7.443



166+50
POSSIBLE TIE TO ALT 2/EX US 60



118+00
3 GASLINES

SCALE: 1" = 10' HORIZONTAL
1" = 10' VERTICAL

ALT 1
STA. 118+00 TO STA. 166+50